

2010 Temecula Spring Rod Run Site Plan

March 12, 2010 (1:30 PM - 8:30 PM)
March 13, 2010 (8:00 AM - 4:30 PM)

Merchant Parking Lots	
End of L-12	30
Lot L-14	26
End of L-1	55
Lot L-16	13
Public Parking Structure	460
Handicap Parking	
Sixth Street	
First Street	

Mercedes Street open to Public








On Friday only: Mercedes St. will open at 4:00pm.

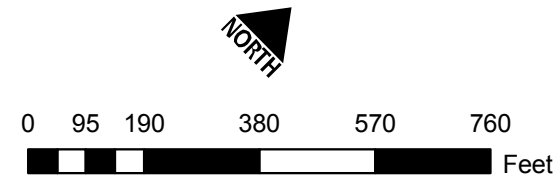
Civic Center Parking Structure open to Public

Access to the parking structure on Friday will be via the south end of Front St. to Second St. up until 4:00pm.

Additional motorcycle parking at L-13

**Friday evening (until 6:00 PM)
 Third Street closure will move up to
 Kid's World parking area to allow for child pickup**

-  Trash Bins
-  Portable Toilets (ADA Accessible)
-  Road Closure
-  Public Parking
-  Parcels
-  Event Headquarters
-  Incident Command Post (ICP)
-  Show Car Parking
-  Handicap Parking
-  Private Lot (for Stampede Employees)
-  Service by Appointment Only (Customer Parking)
-  Merchant Parking
-  Motorcycle Parking



Emergency Response Area at Fire Station 12 Old Town

This map was made by the City of Temecula Geographic Information System. The map is derived from base data produced by the Riverside County Assessor's Department and the Transportation and Land Management Agency of Riverside County. The City of Temecula assumes no warranty or legal responsibility for the information contained on this map. Data and information represented on this map are subject to update and modification. The Geographic Information System and other sources should be queried for the most current information. This map is not for reprint or resale.

Map prepared February 11, 2010
 r:\gis\kell\arcmap_proj\rodrun_March2010.mxd

